

1 700 000 FT.
1 800 000 FT.
1 900 000 FT.

1 700 000 FT.
1 800 000 FT.
1 900 000 FT.

1 680 000 FT.
1 780 000 FT.
1 880 000 FT.

1 680 000 FT.
1 780 000 FT.
1 880 000 FT.


1 640 000 FT.
1 740 000 FT.
1 840 000 FT.

UNITED STATES - EAST COAST FLORIDA ST. JOHNS RIVER LAKE DEXTER TO LAKE HARNEY

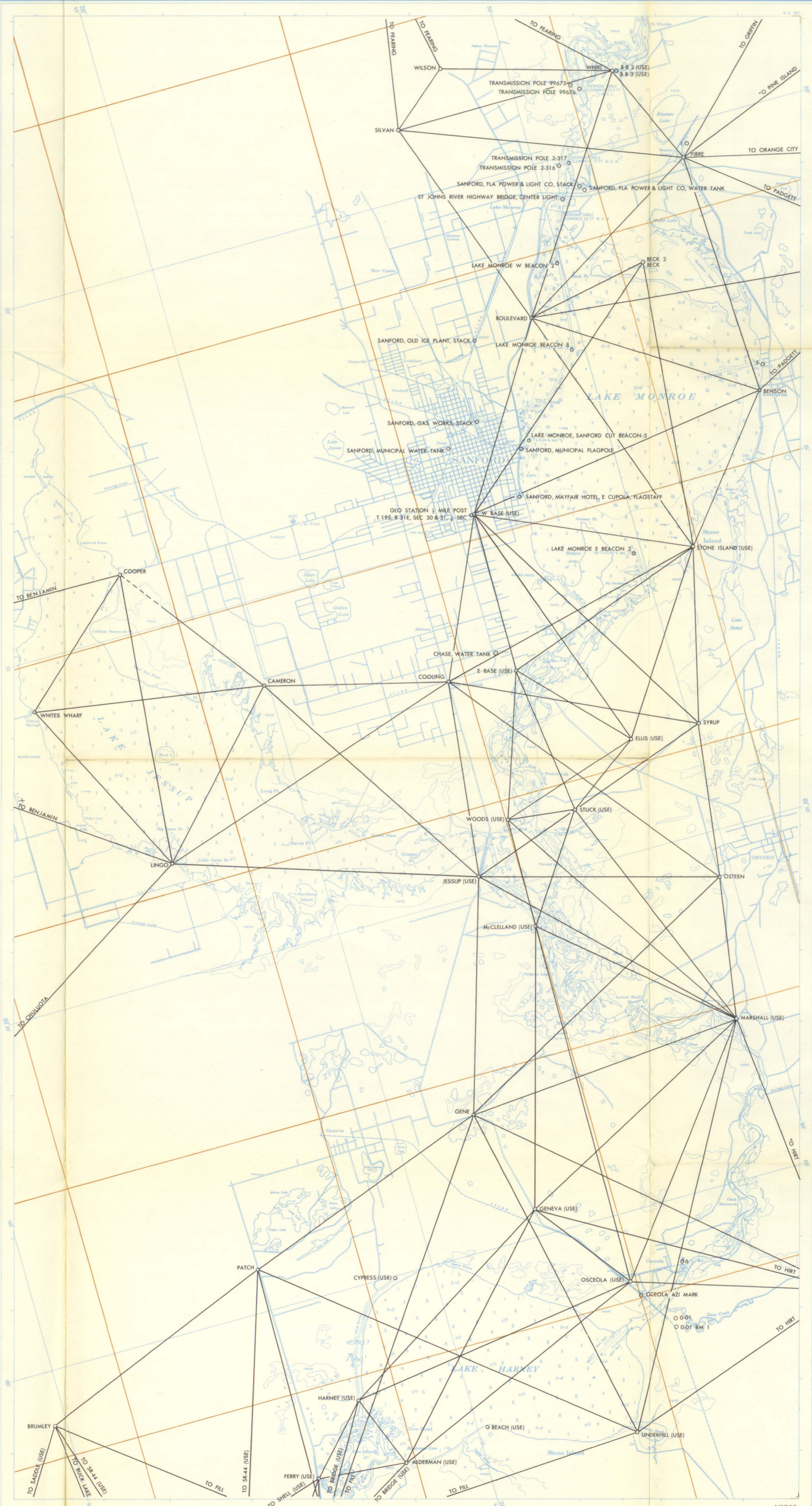
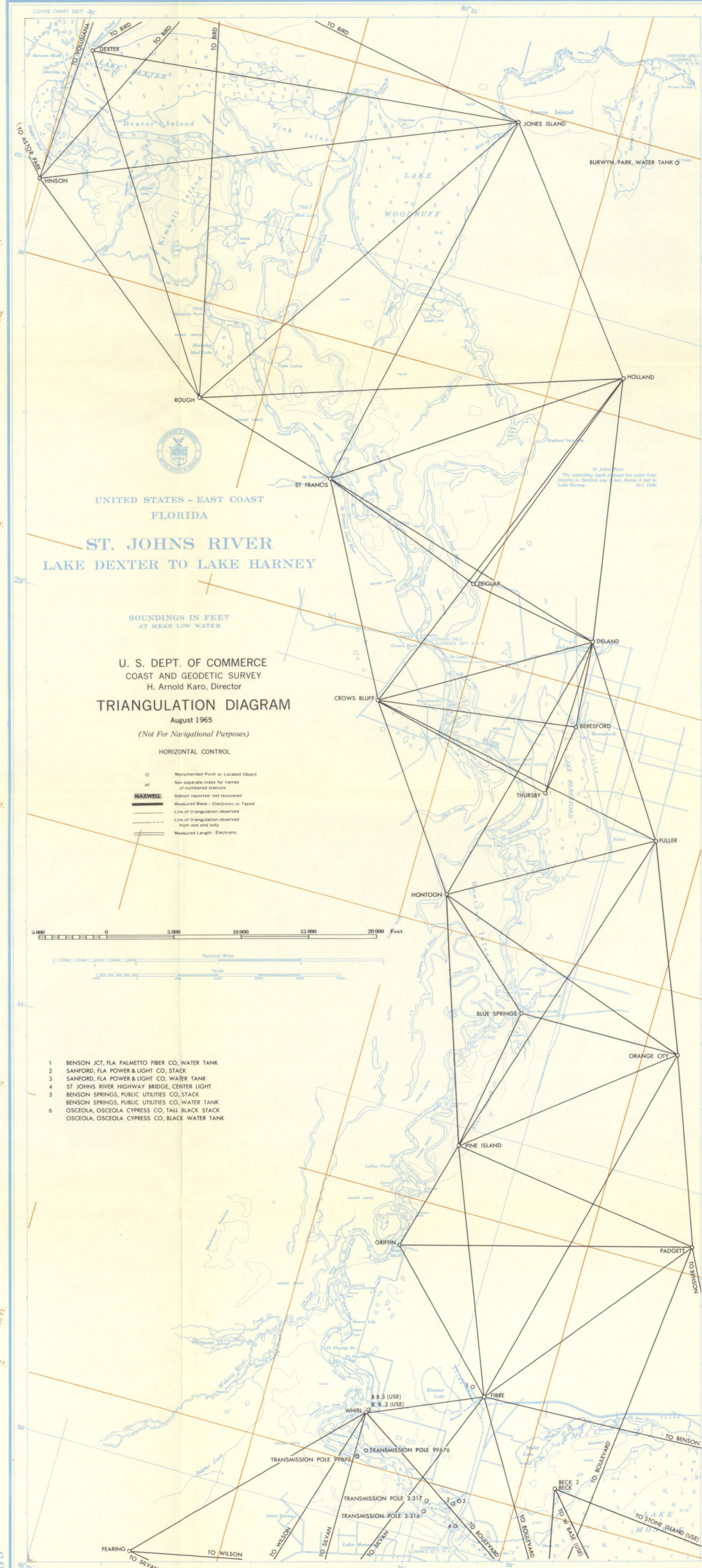
U. S. DEPT. OF COMMERCE
COAST AND GEODETIC SURVEY
H. Arnold Karo, Director
TRIANGULATION DIAGRAM
August 1965
(Not For Navigational Purposes)

HORIZONTAL CONTROL

- Monumented Point or Located Object
- See separate index for names of monumented stations
- Station reported not recovered
- Measured Base - Electronic or Taped
- - - Line of triangulation observed from one end only
- Measured Length - Electronic



- 1 BENSON JCT, FLA PALMETTO FIBER CO, WATER TANK
- 2 SANFORD, FLA POWER & LIGHT CO, STACK
- 3 SANFORD, FLA POWER & LIGHT CO, WATER TANK
- 4 ST JOHNS RIVER HIGHWAY BRIDGE, CENTER LIGHT
- 5 BENSON SPRINGS, PUBLIC UTILITIES CO, STACK
- 6 BENSON SPRINGS, PUBLIC UTILITIES CO, WATER TANK
- 7 OSCEOLA, OSCEOLA CYPRESS CO, TALL BLACK STACK
- 8 OSCEOLA, OSCEOLA CYPRESS CO, BLACK WATER TANK



400 000 FT.
450 000 FT.

400 000 FT.
450 000 FT.

400 000 FT.
450 000 FT.

400 000 FT.
450 000 FT.

400 000 FT.
450 000 FT.